ATTRAVERSAMENTO ALLACCIANTE GRILLO II RAMO E PARALLELISMO CON CONDOTTO GRILLO II RAMO

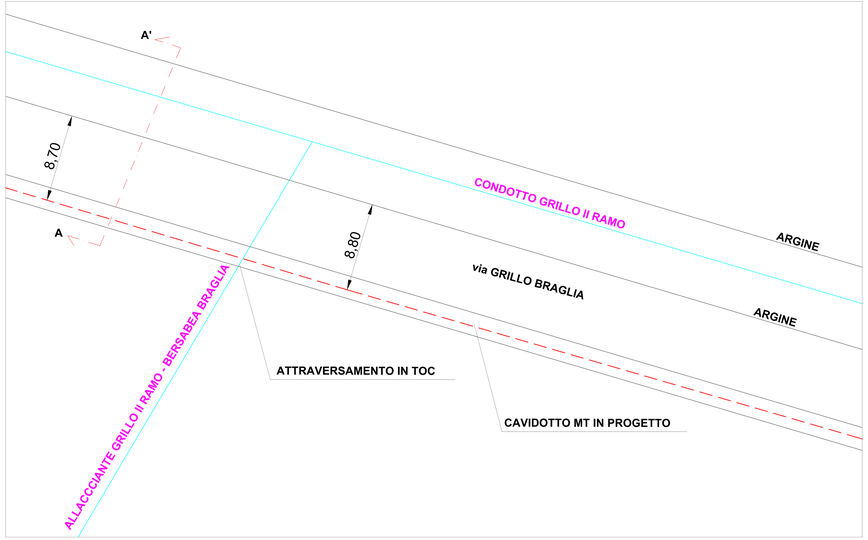

PARALLELISMO CON CANALE FOSSA DI PORTO RAMO VECCHIO (LUNGHEZZA TRATTO 1960 METRI)



PLANIMETRIA GLOBALE DI RIFERIMENTO

PARTICOLARI COSTRUTTIVI - SCALA 1:10

Cavidotto MT su terreno

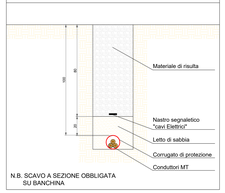

Cavidotto MT su strada asfaltata

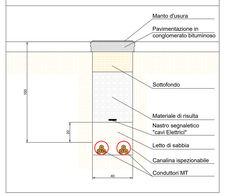

ATTRAVERSAMENTO CANALE DIVERSIVO

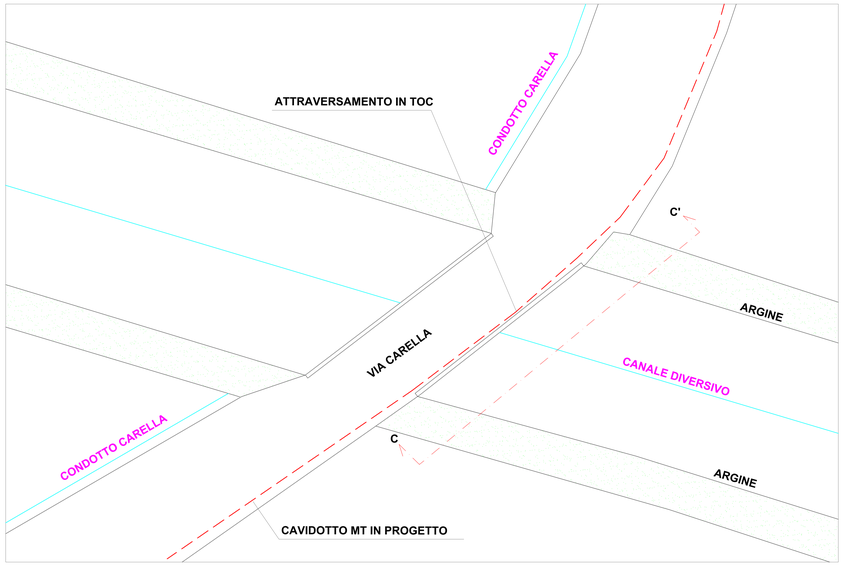

ATTRAVERSAMENTO ALLACCIANTE DIVERSIVO - FOSSA DI PORTO

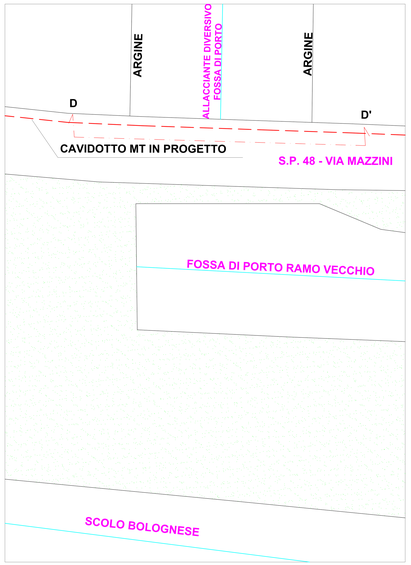

SEZIONI TRASVERSALI E LONGITUDINALI

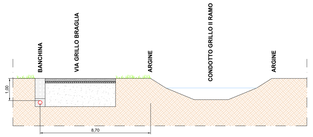

PROFILO A-A'

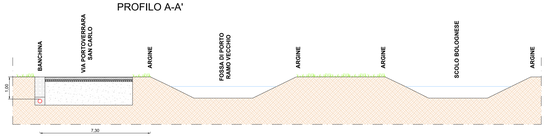

PROFILO B-B'

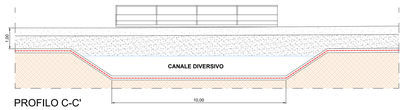

PROFILO C-C'



PROFILO D-D'

IMPIANTO FOTOVOLTAICO EG Laguna
E OPERE CONNESSE
POTENZA IMPIANTO 13.8 MWp - COMUNE DI PORTOMAGGIORE

Proponente

EG Laguna S.R.L.
VIA DEI PELLEGRINI 22 · 20122 MILANO (MI) · P.IVA: 11769770964 · PEC: eglaguna@pec.it

Progettazione

Ing. Piero FARENTI. Via Don Giuseppe Corda, SNC -
03030 Santopadre (FR) · tel.: 0776531040 · e-mail: info@farenti.it
PEC: piero@pec.farenti.it

Collaboratori

Ing. Andrea FARENTI. Via Don Giuseppe Corda, SNC - 03030 Santopadre (FR)
tel.: 0776531040 · e-mail: info@farenti.it · PEC: andrea@pec.farenti.it

Coordinamento progettuale

FARENTI S.R.L.
Via Don Giuseppe Corda, snc · 03030 Santopadre (FR) · P.Iva 02604750600 ·
Tel. 0776531040 Fax 07761800135

Titolo Elaborato

Planimetrie e sezioni interferenze con le strutture idrauliche

LIVELLO PROGETTAZIONE	CODICE ELABORATO	FILENAME	FORMATO	DATA	SCALA
Progetto definitivo	VIA.INT5.2	-	A0	10/21	1:100

Revisioni

REV.	DATA	DESCRIZIONE	ESEGUITO	VERIFICATO	APPROVATO
00	07/10/2021	-	AF	PF	ENF

COMUNE DI PORTOMAGGIORE
REGIONE EMILIA ROMAGNA

enfinity