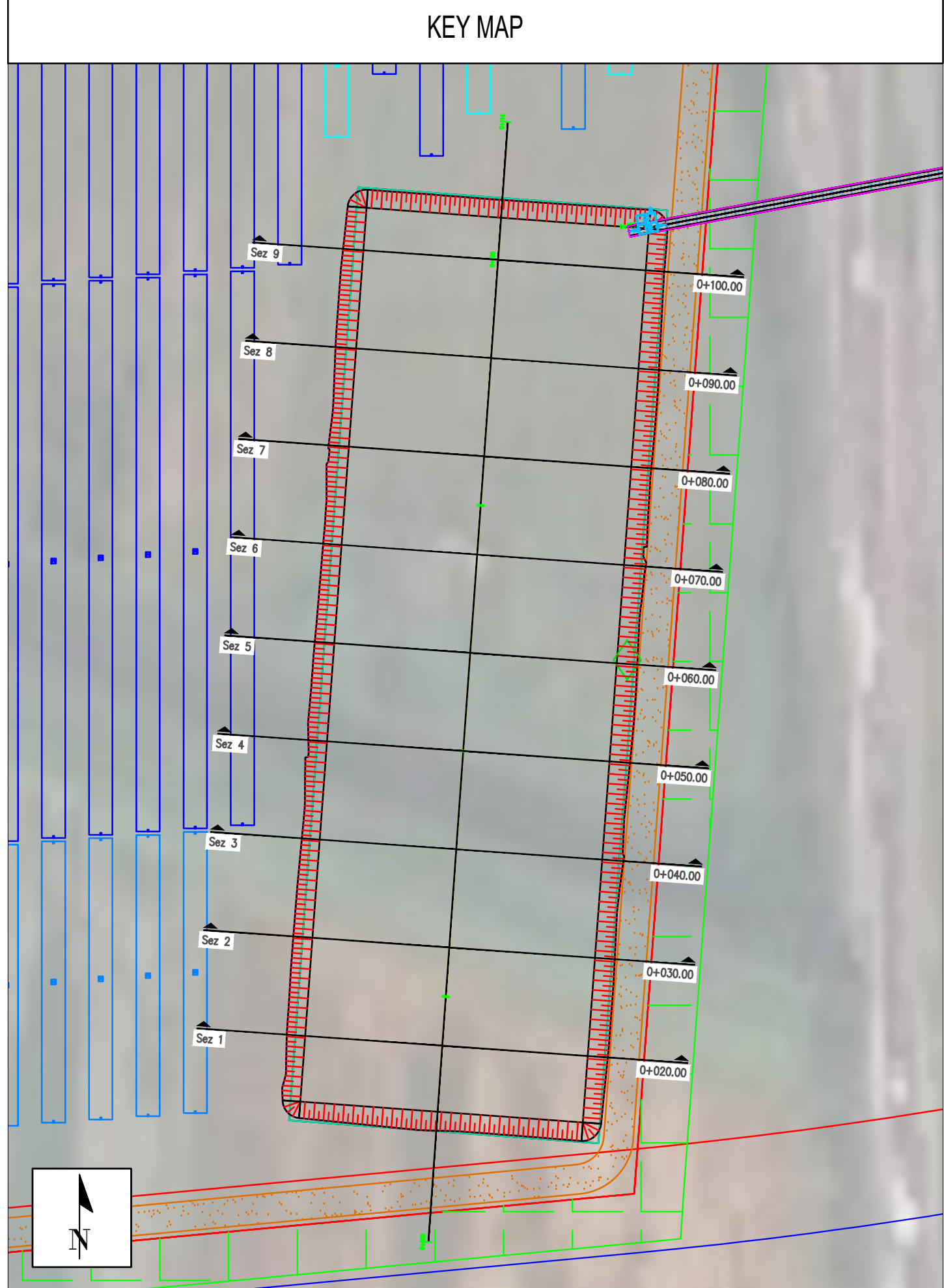


NUMERO SEZIONE	1	2	3	4	5	6	7	8	9
DISTANZE PROGRESSIVE	0+00+00	0+00+00	0+00+00	0+00+00	0+00+00	0+00+00	0+00+00	0+00+00	0+00+00
QUOTE TERRENO	19,29	19,40	19,19	19,89	19,41	19,19	19,19	19,38	19,19
QUOTE PROGETTO	17,41	17,38	17,35	17,32	17,29	17,26	17,23	17,20	17,17
DIFFERENZA QUOTE	-1,88	-2,02	-1,94	-1,96	-2,12	-1,93	-1,97	-2,19	-2,02

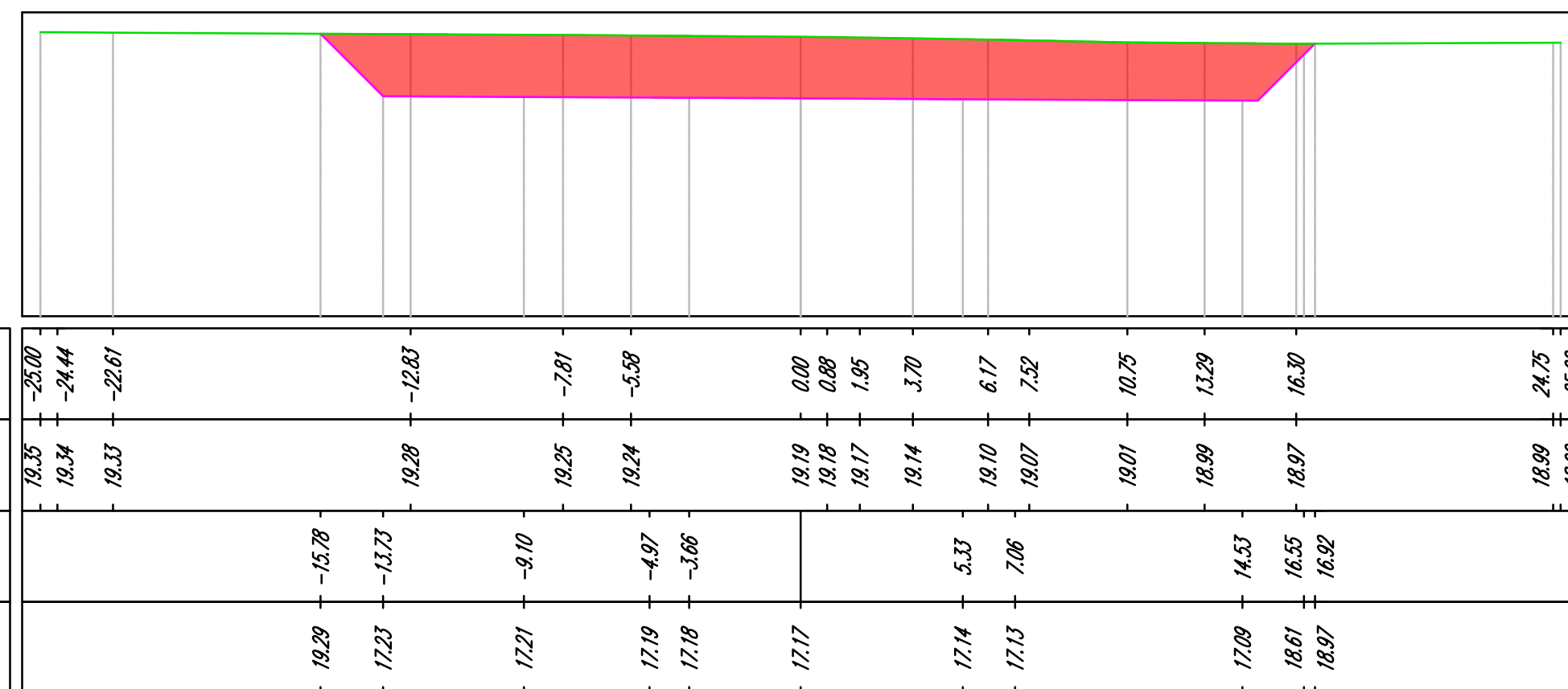
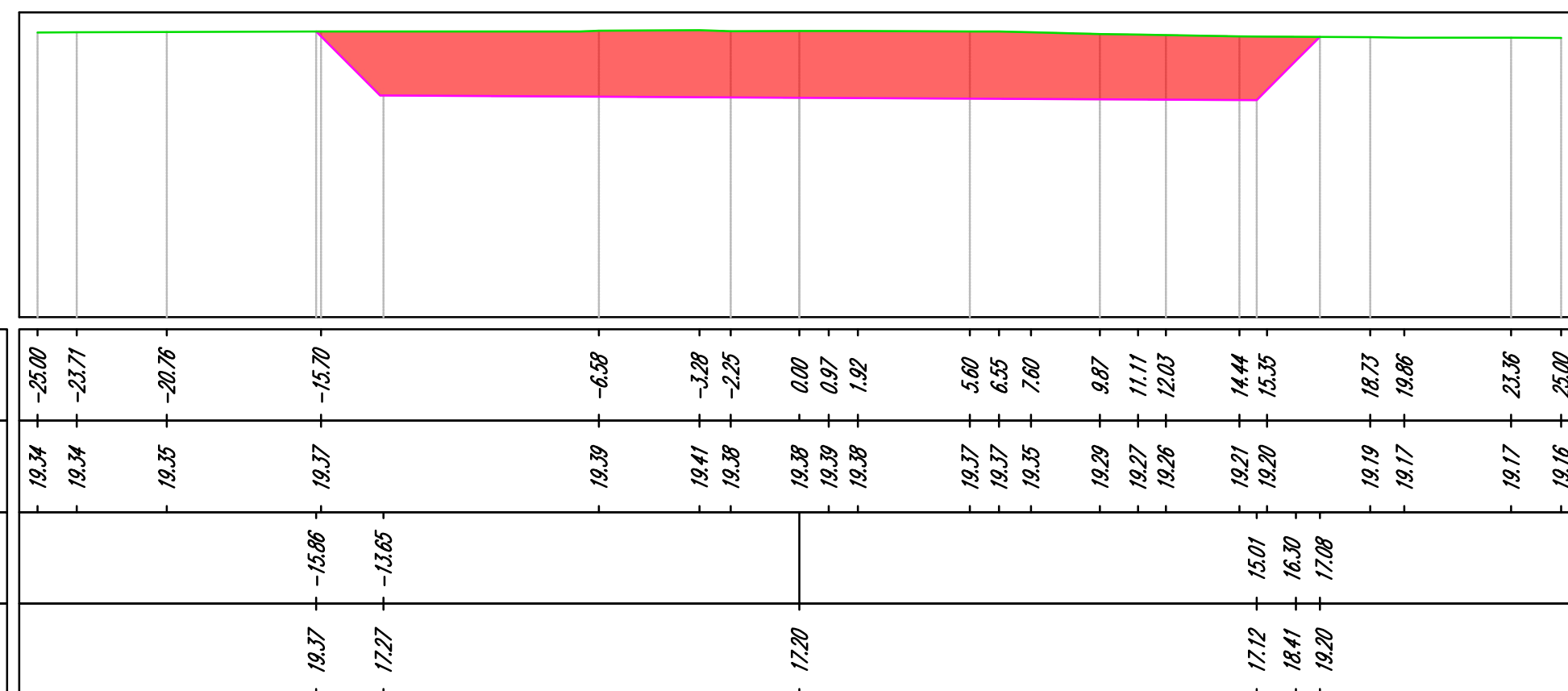
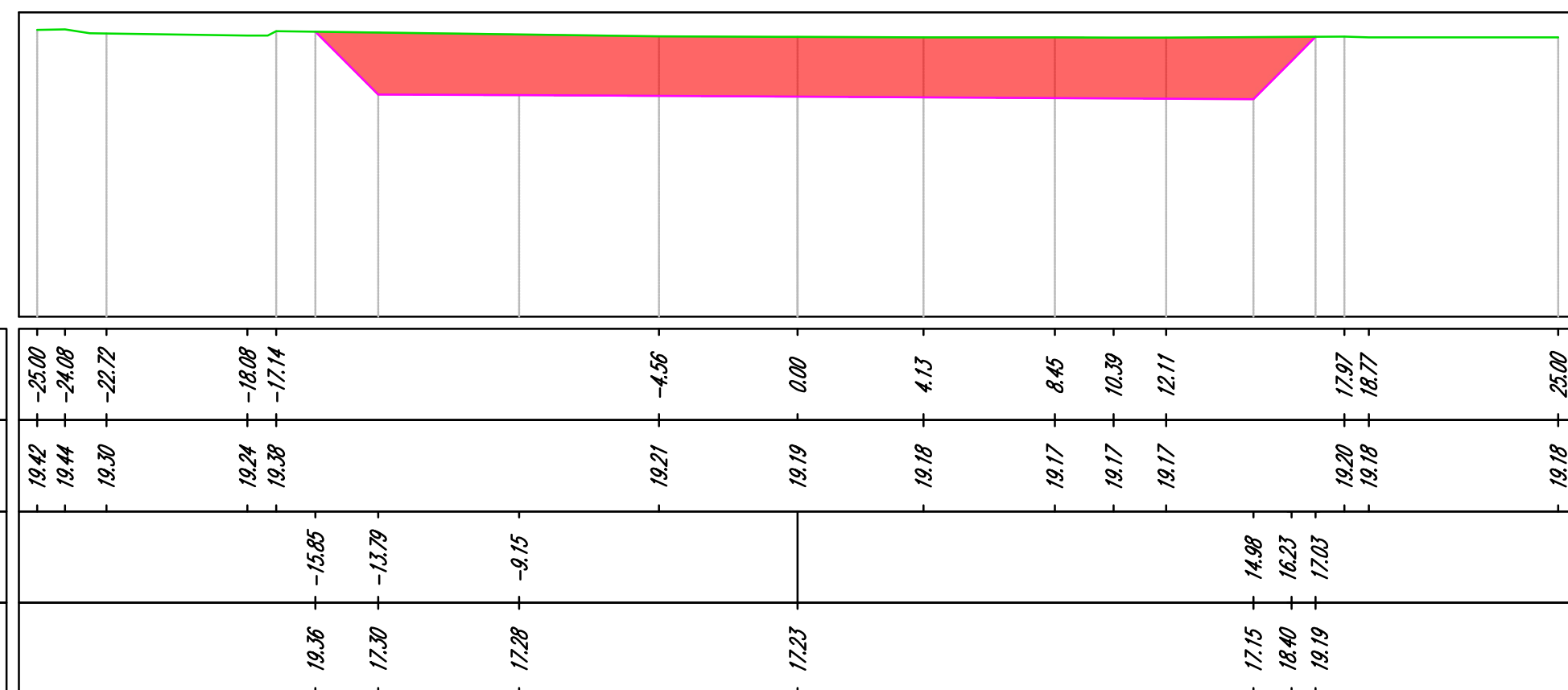
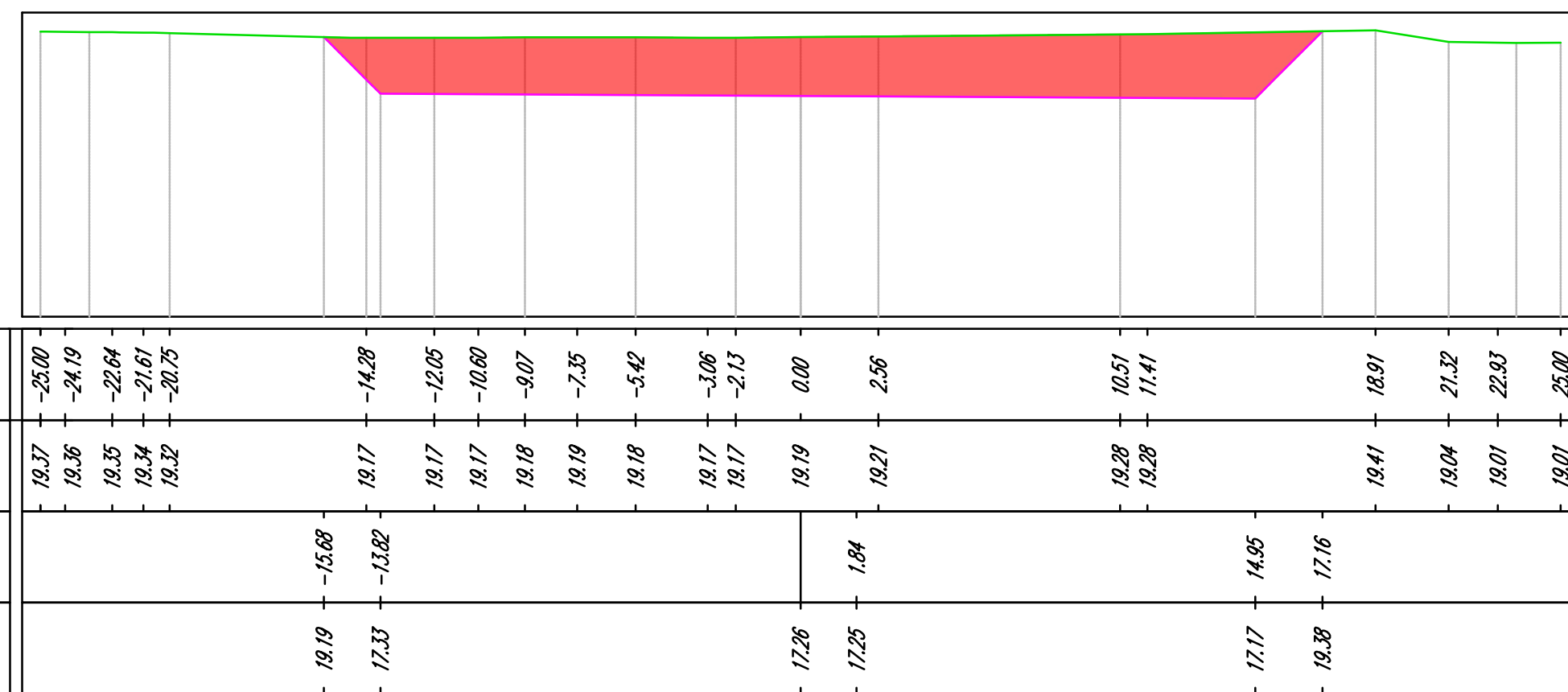
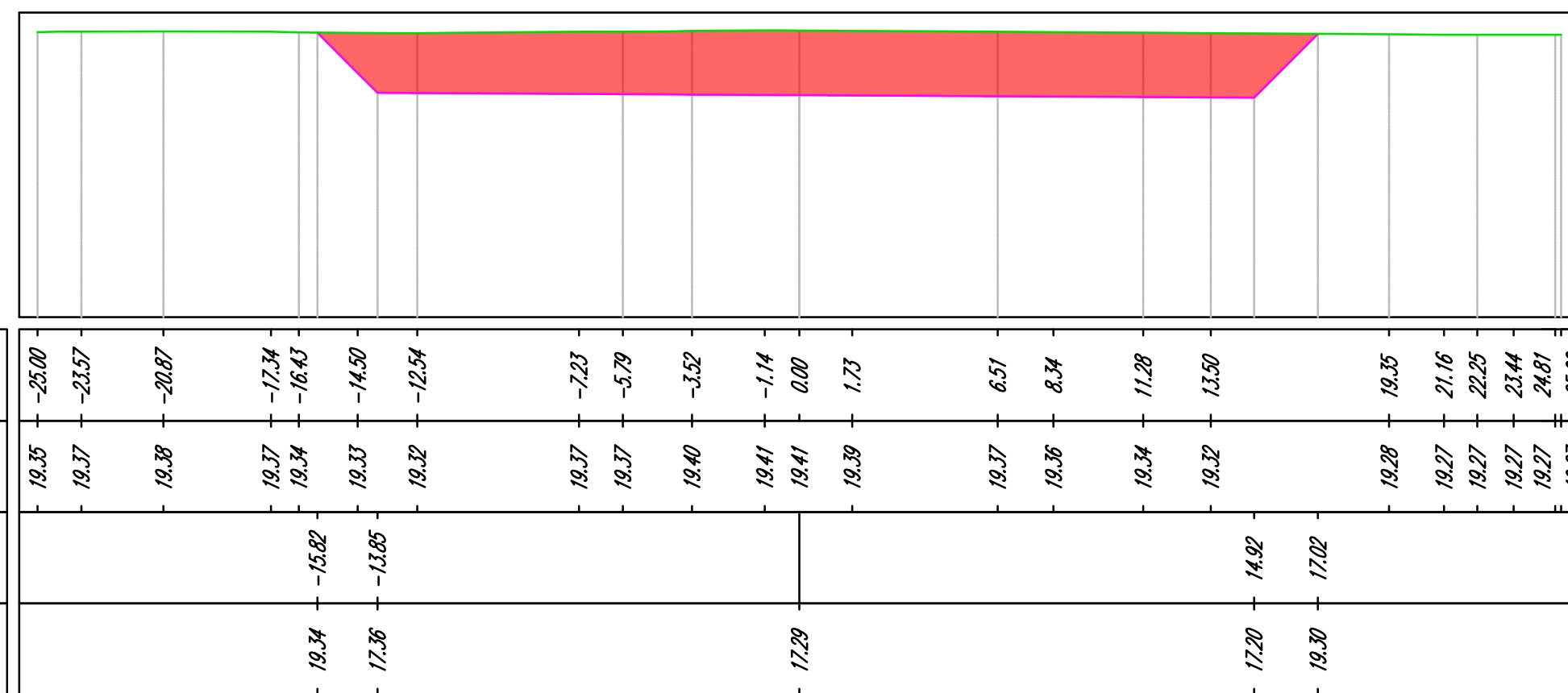
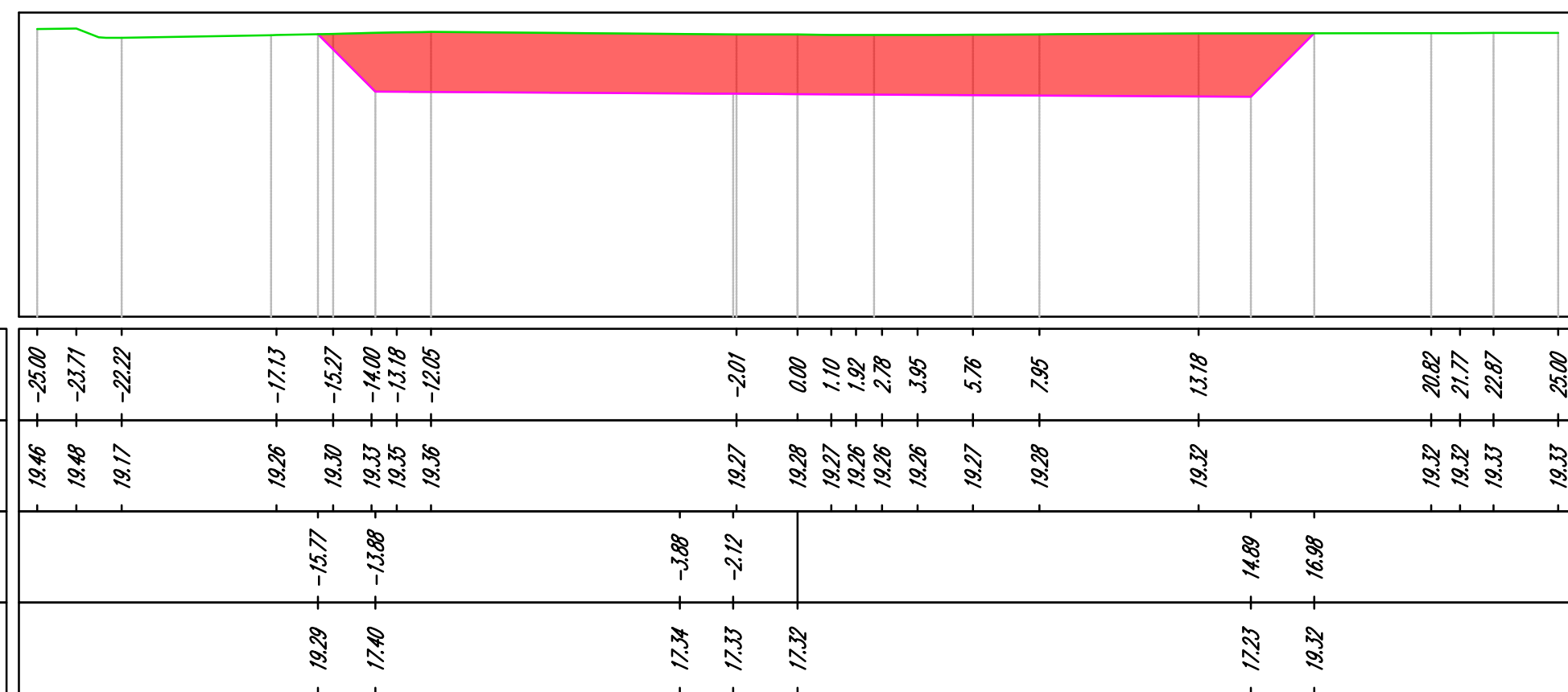
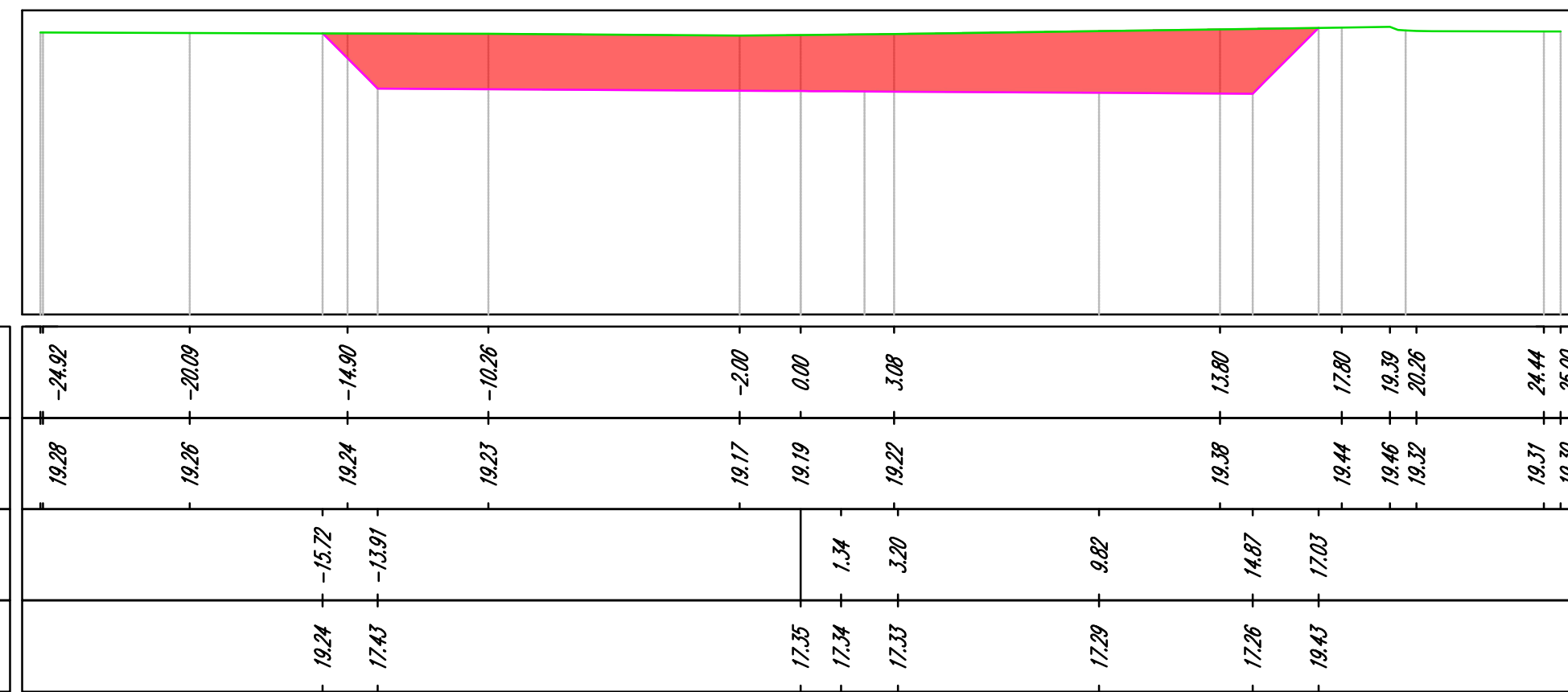
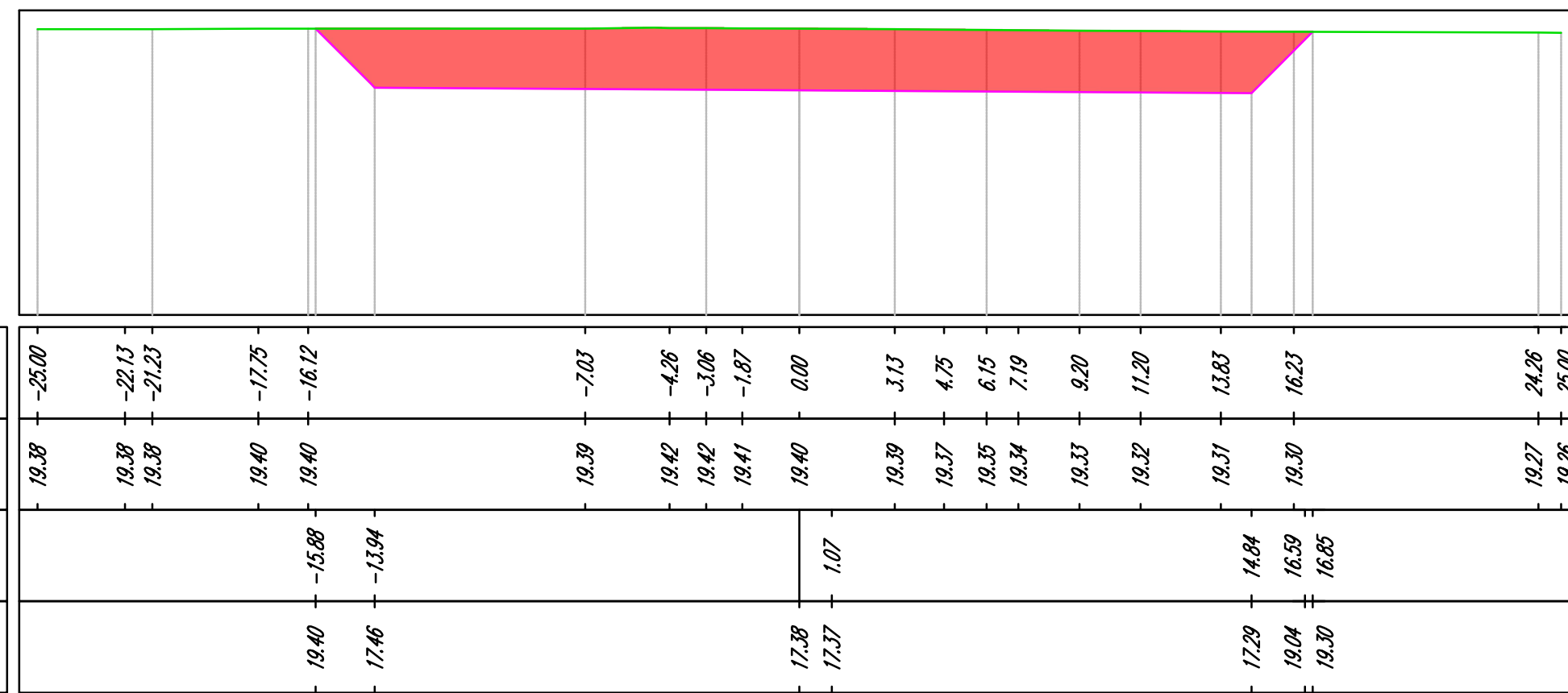
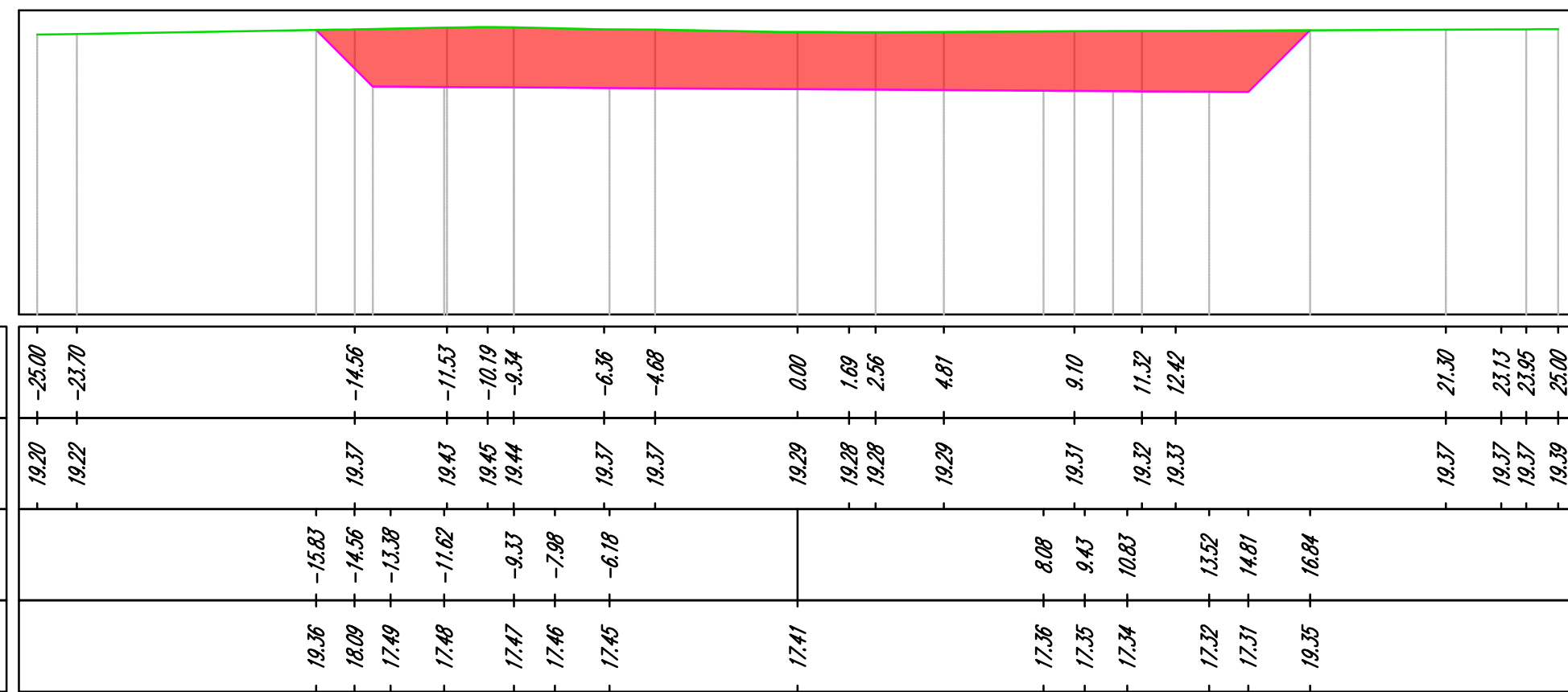


LEGENDA

SCAVO

ANDAMENTO DEL TERRENO STATO DI FATTO

— ANDAMENTO DEL TERRENO STATO DI PROGETTO



Nome	Fattore di sterro	Fattore di riporto	Area 2D	Sterro	Riporto	Netto
VOLUME DI SCAVO VASCA	1.000	1.000	3096.85m quad.	5694.27 M. cub.	0.00 M. cub.	5694.27 M. cub.<Sterro>
Totali			3096.85m quad.	5694.27 M. cub.	0.00 M. cub.	5694.27 M. cub.<Sterro>