INQUADRAMENTO INTERVENTO 1 - CTR - ORTOFOTO RER 2023 - SCALA 1:2.000

INQUADRAMENTO FOGLI - CATASTO DEL COMUNE DI MONTIANO - CTR - ORTOFOTO RER 2023 - SCALA 1:2.000

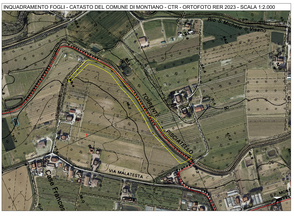

INQUADRAMENTO MAPPALI - CATASTO DEL COMUNE DI MONTIANO - CTR - ORTOFOTO RER 2023 - SCALA 1:2.000

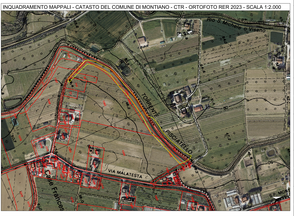

STATO DI FATTO - DTM - ISOIPSE - EQUIDISTANZA 1 m - SCALA 1:2.000

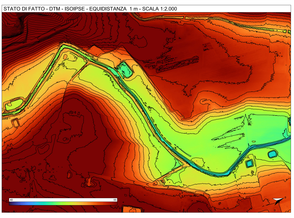

STATO DI PROGETTO - DTM - ISOIPSE - EQUIDISTANZA 1 m - SCALA 1:2.000

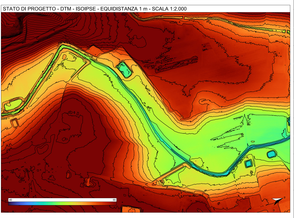

STERRE E RIPORTI - CTR - ORTOFOTO RER 2023 - SCALA 1:2.000

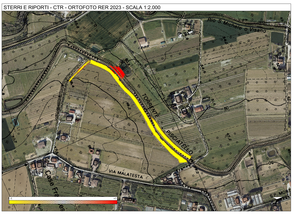

INQUADRAMENTO SEZIONI - CTR - ORTOFOTO RER 2023 - SCALA 1:2.000

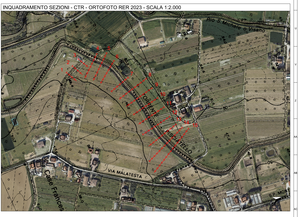

STATO COMPARATO - SEZIONE 1 - SCALA 1:200

STATO COMPARATO - SEZIONE 2 - SCALA 1:200

STATO COMPARATO - SEZIONE 3 - SCALA 1:200

STATO COMPARATO - SEZIONE 4 - SCALA 1:200

STATO COMPARATO - SEZIONE 5 - SCALA 1:200



STATO COMPARATO - SEZIONE 6 - SCALA 1:200

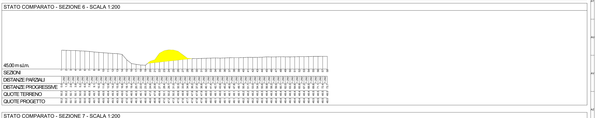

STATO COMPARATO - SEZIONE 7 - SCALA 1:200

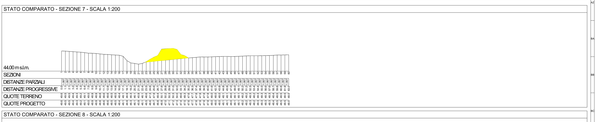

STATO COMPARATO - SEZIONE 8 - SCALA 1:200

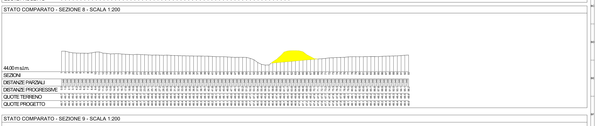

STATO COMPARATO - SEZIONE 9 - SCALA 1:200

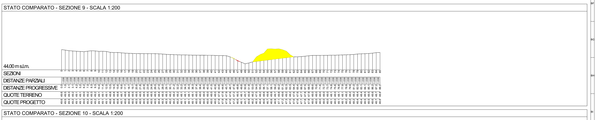

STATO COMPARATO - SEZIONE 10 - SCALA 1:200



STATO COMPARATO - SEZIONE 11 - SCALA 1:200

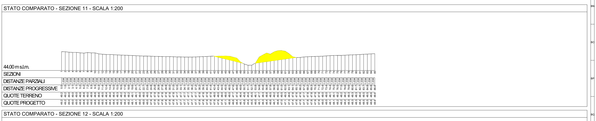

STATO COMPARATO - SEZIONE 12 - SCALA 1:200



STATO COMPARATO - SEZIONE 13 - SCALA 1:200

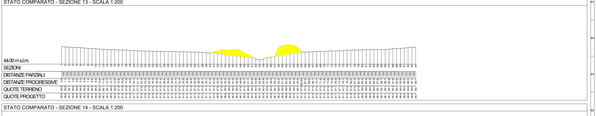

STATO COMPARATO - SEZIONE 14 - SCALA 1:200

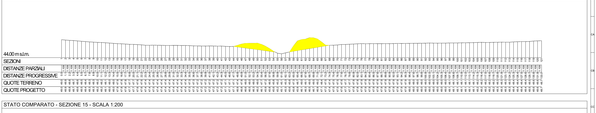
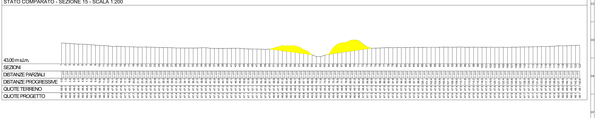
STATO COMPARATO - SEZIONE 15 - SCALA 1:200