



RICHIESTA NULLA OSTA IMPIANTO PIOPPETI IN ZONA ZPS/SIC/PARCO

**Azione 1 “Interventi selvicolturali” dell’Intervento SRD15
“Investimenti produttivi forestali”, di cui al CoPSR 2023-
2017, ai sensi dell’art.73 del Reg. (UE) n. 2115/2021
SRD15.1) Interventi selvicolturali**

PROGETTO INIZIALE

Committente

SOCIETA' AGRICOLA IL GIRASOLE DI SARTORI CARLUCCIO E DALLA MONTA' SILVIO

VIA CASALINI N. 9 - 45100 - ROVIGO (RO)

CODICE FISCALE 01460730292 P. IVA 01460730292

Tecnico Compilatore

Per. Agr. Michael De Simone

Iscritto al Collegio Interprovinciale dei Periti Agrari e Periti Agrari Laureati

di Brescia, Cremona, Mantova e Sondrio n° 667

Via Gobetti n. 18 - 46020 - Pegognaga (MN)

Codice Fiscale DSMMHL93C08B819R P. Iva 02585500206

E-mail: desimon@live.it Pec: michael.desimone@pec.it

Cell. + 39 346 0807997

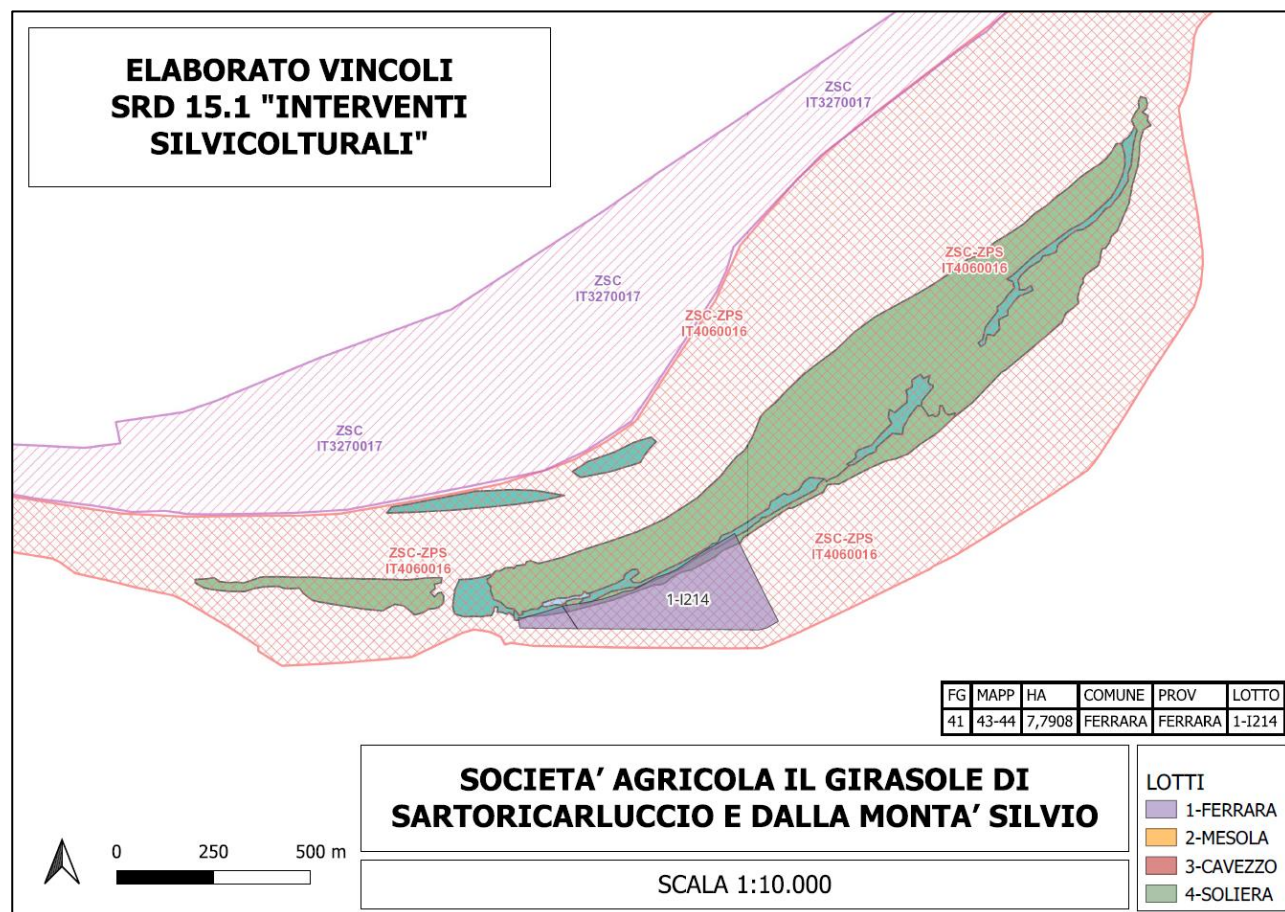


Sommario

1. CARTOGRAFIA VINCOLI	2
2. CARTOGRAFIA SATELLITARE	4
3. CARTOGRAFIA CTR	5
FINE DOCUMENTO	10

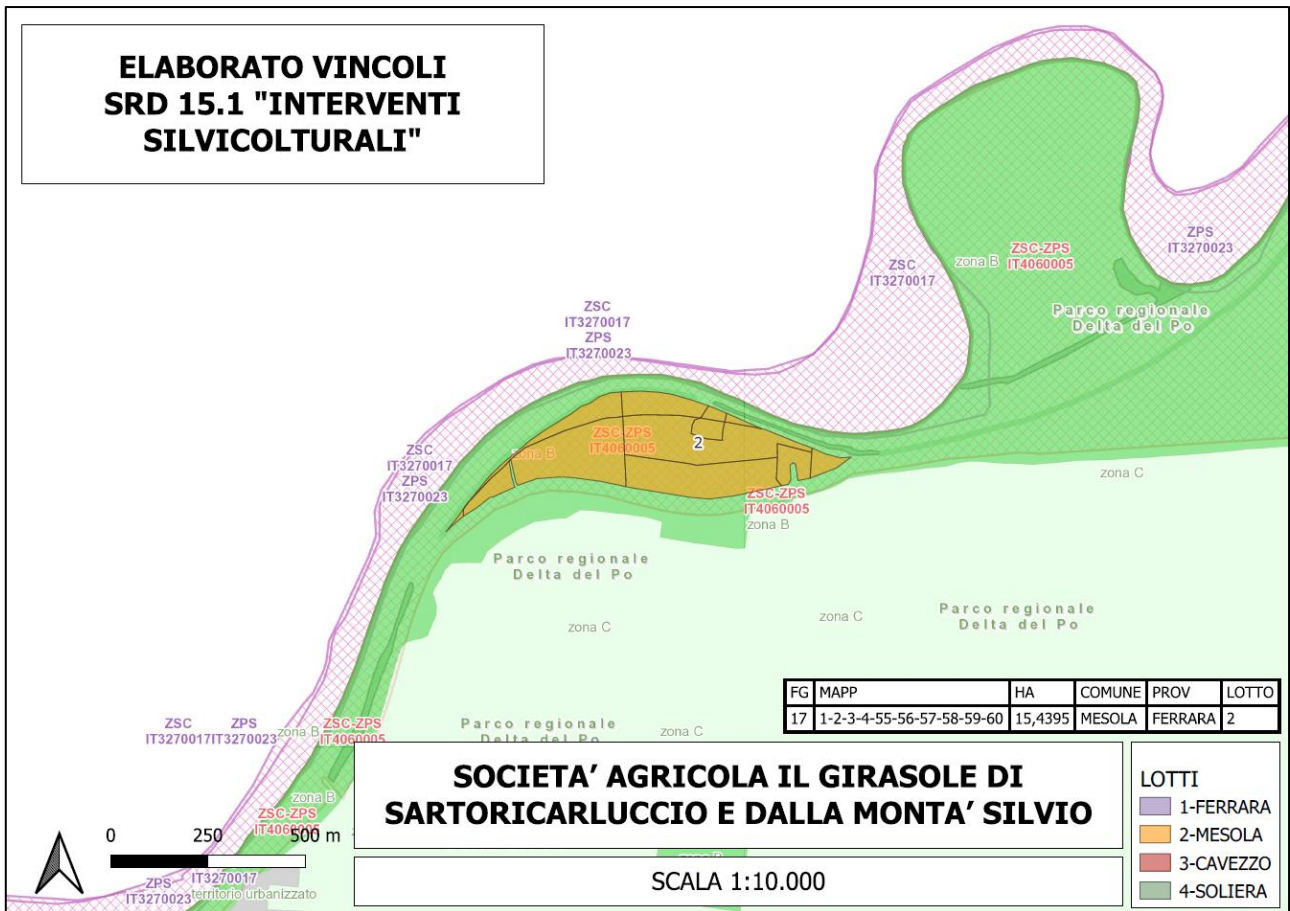
1. CARTOGRAFIA VINCOLI

COMUNE	PROV.	NOME LOTTO	LATITUDINE	LONGITUDINE	FG	MAPP
FERRARA	FE	1/SRD15.1	44°56'3.44"N	12°14'38.68"E;	41	43-44
MESOLA	FE	2/SRD15.1	44°53'7.49"N	11°37'50.11"E	17	1-2-3-4-55-56-57-58-59-60





**ELABORATO VINCOLI
 SRD 15.1 "INTERVENTI
 SILVICOLTURALI"**



FG	MAPP	HA	COMUNE	PROV	LOTTO
17	1-2-3-4-55-56-57-58-59-60	15,4395	MESOLA	FERRARA	2

**SOCIETA' AGRICOLA IL GIRASOLE DI
 SARTORICARLUCCIO E DALLA MONTA' SILVIO**

LOTTI

1-FERRARA
2-MESOLA
3-CAVEZZO
4-SOLIERA

SCALA 1:10.000

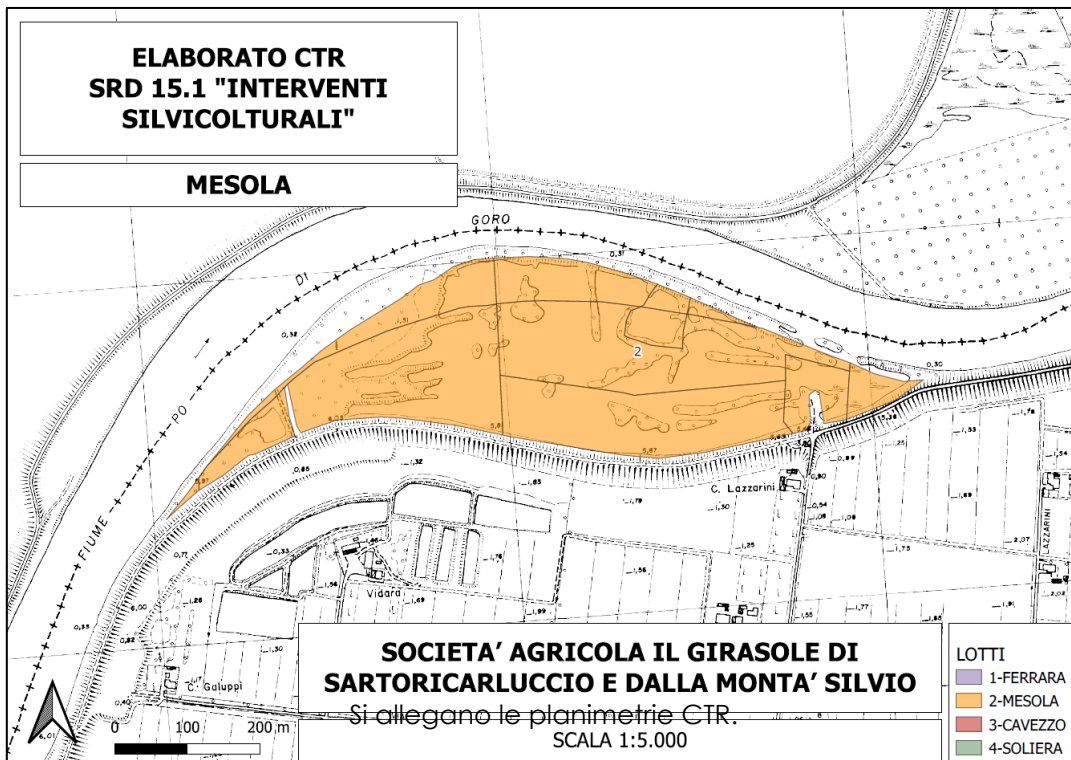
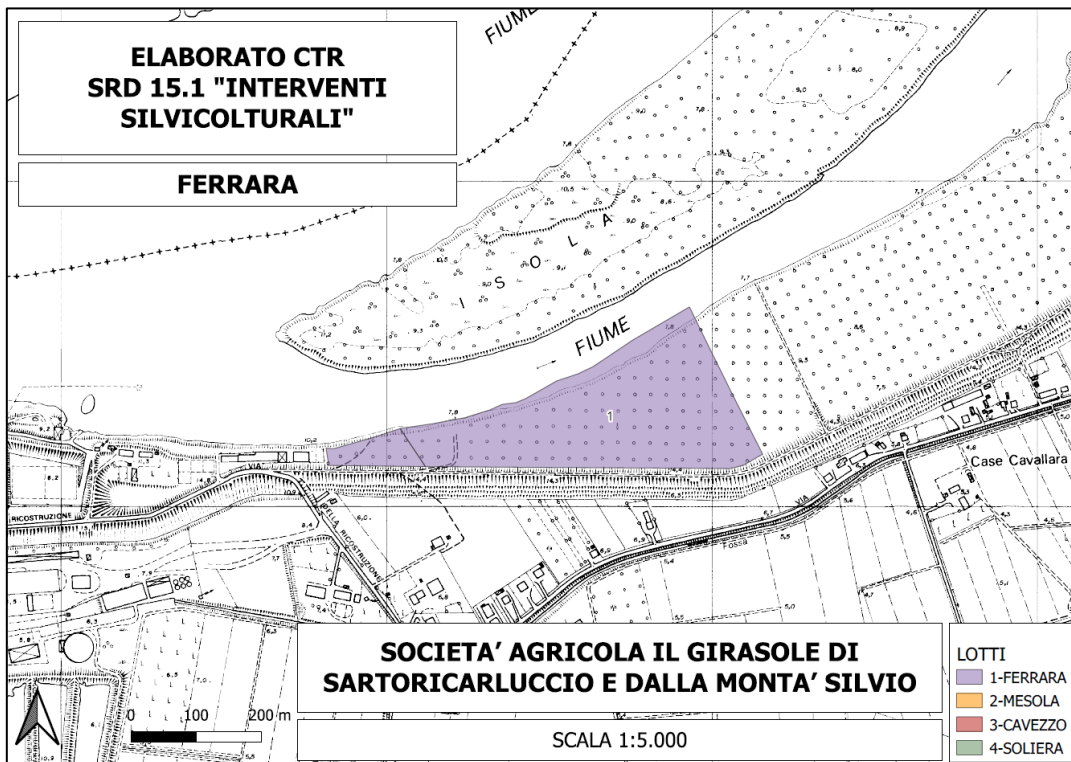


2. CARTOGRAFIA SATELLITARE



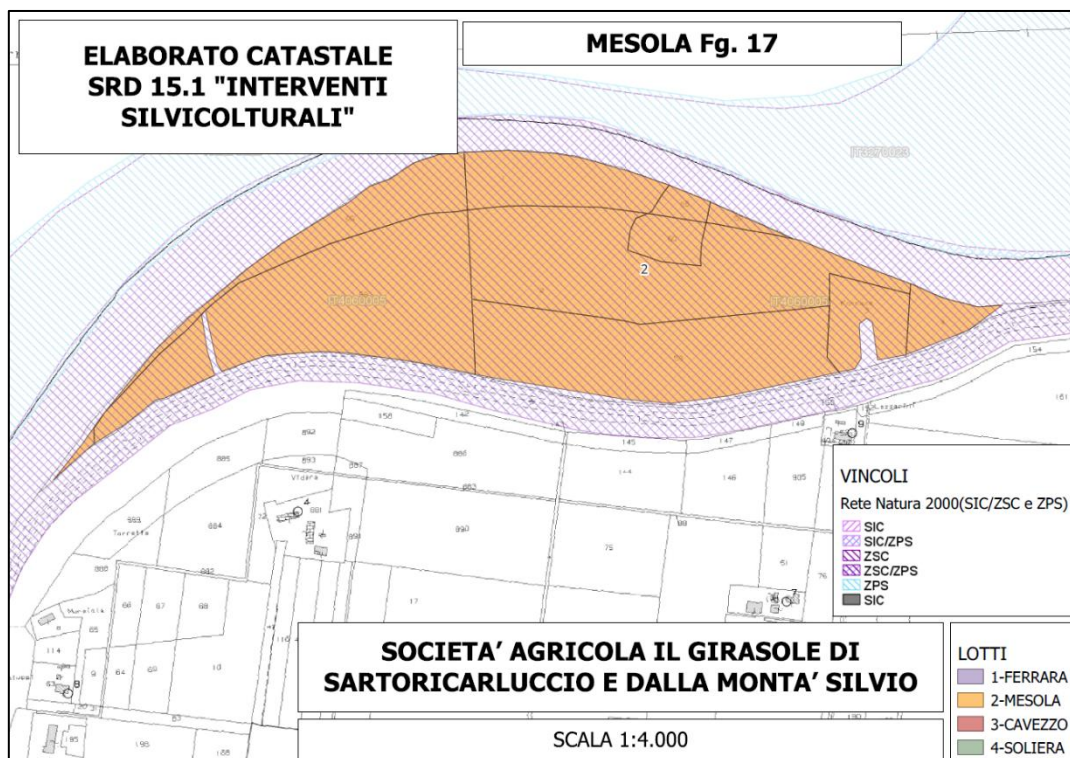
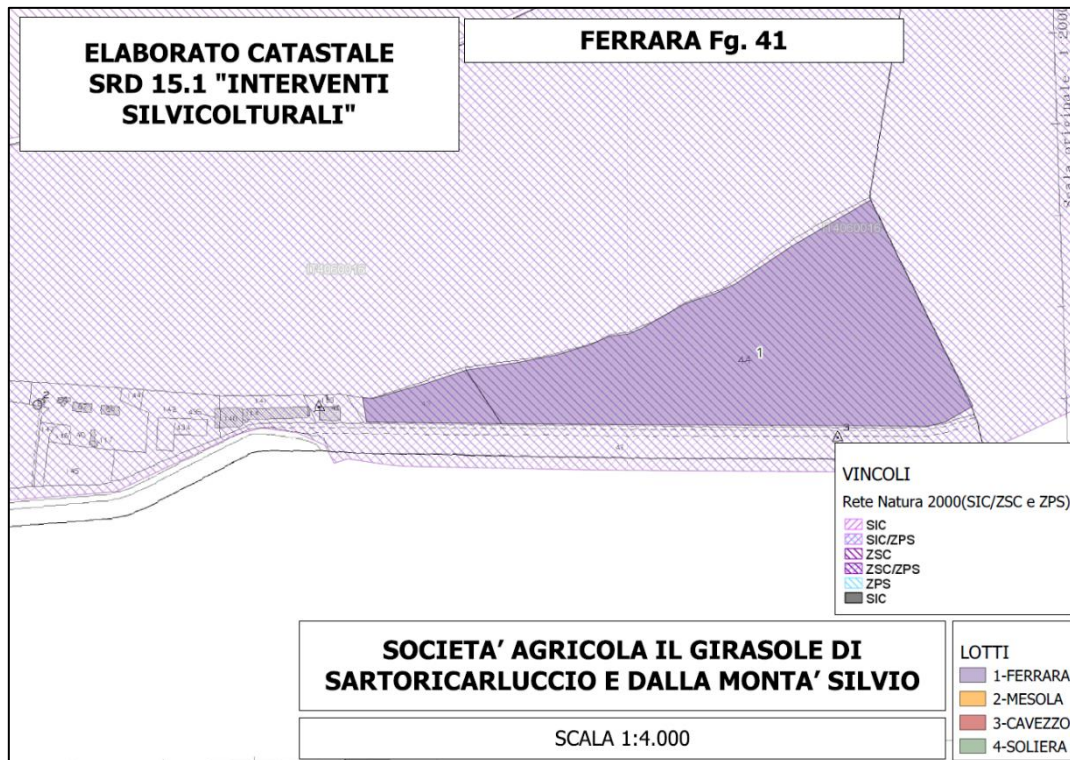


3. CARTOGRAFIA CTR





4. CARTOGRAFIA CATASTALE





5. FOTO FERRARA






fid	Name	Date	Time	Lon	Lat	Altitude	North	Azimuth
1	1-IMG_3743.JPEG	19/04/24	15:46:00	11,62770278	44,88499444	18,08521269	M	293,7332155
2	2-IMG_3746.JPEG	19/04/24	15:53:14	11,63081667	44,88490556	15,14038848	M	27,05113221
3	3-IMG_3745.JPEG	19/04/24	15:52:01	11,62944167	44,88494167	15,13043977	M	22,93656156
4	4-IMG_3744.JPEG	19/04/24	15:50:06	11,62786667	44,88499722	10,51453399	M	54,45489119



6. FOTO MESOLA





fid	Name	Date	Time	Lon	Lat	Altitude	North	Azimuth
5	MESOLA_IMG_3748.JPEG	19/04/24	17:46:52	12,23978333	44,93341111	2,974975586	M	47,58119582
6	MESOLA_IMG_3749.JPEG	19/04/24	17:47:43	12,239775	44,93338333	1,235351563	M	284,0021973
7	MESOLA_IMG_3750.JPEG	19/04/24	17:51:30	12,24885556	44,93318889	1,398254395	M	294,7014463
8	MESOLA_IMG_3751.JPEG	19/04/24	17:52:46	12,24885556	44,93321667	3,06439209	M	28,71978188

Data: 30/04/2024


Per. Agr. Michael De Simone

FINE DOCUMENTO

Per. Agr. Michael De Simone

Collegio Interprovinciale dei Periti Agrari e Periti Agrari Laureati di

Brescia, Cremona, Mantova e Sondrio n° 667