r_emiro.Giunta - Prot. 31/03/2025.0325917.E

PLANIMETRIA CATASTALE

Stralcio esplicativo alla scala 1:1.000

Comune di Ferrara - Fg. 256

PO DI PRIMARO

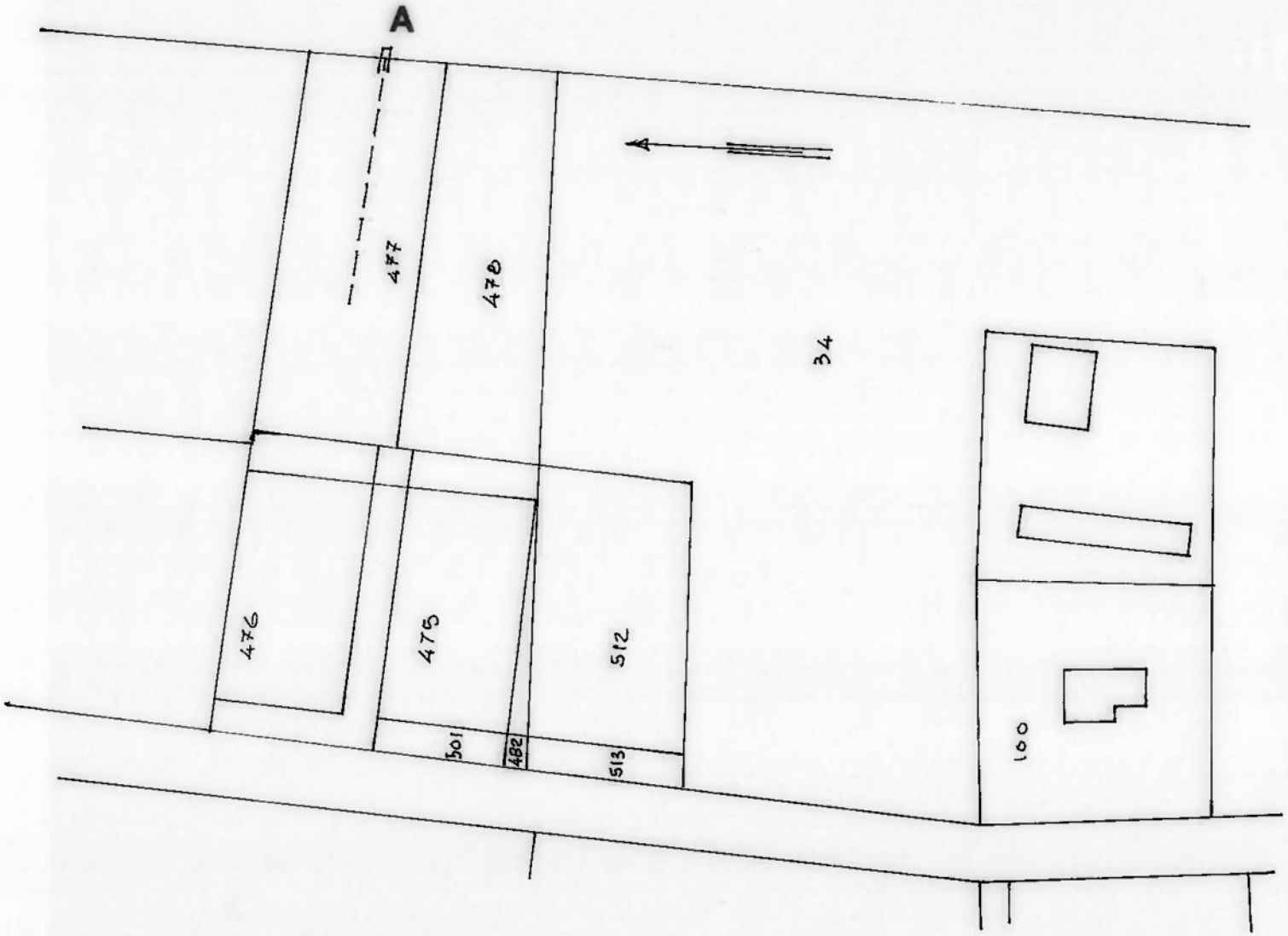

r_emiro.Giunta | Prot. 31/03/2025.0325917.E

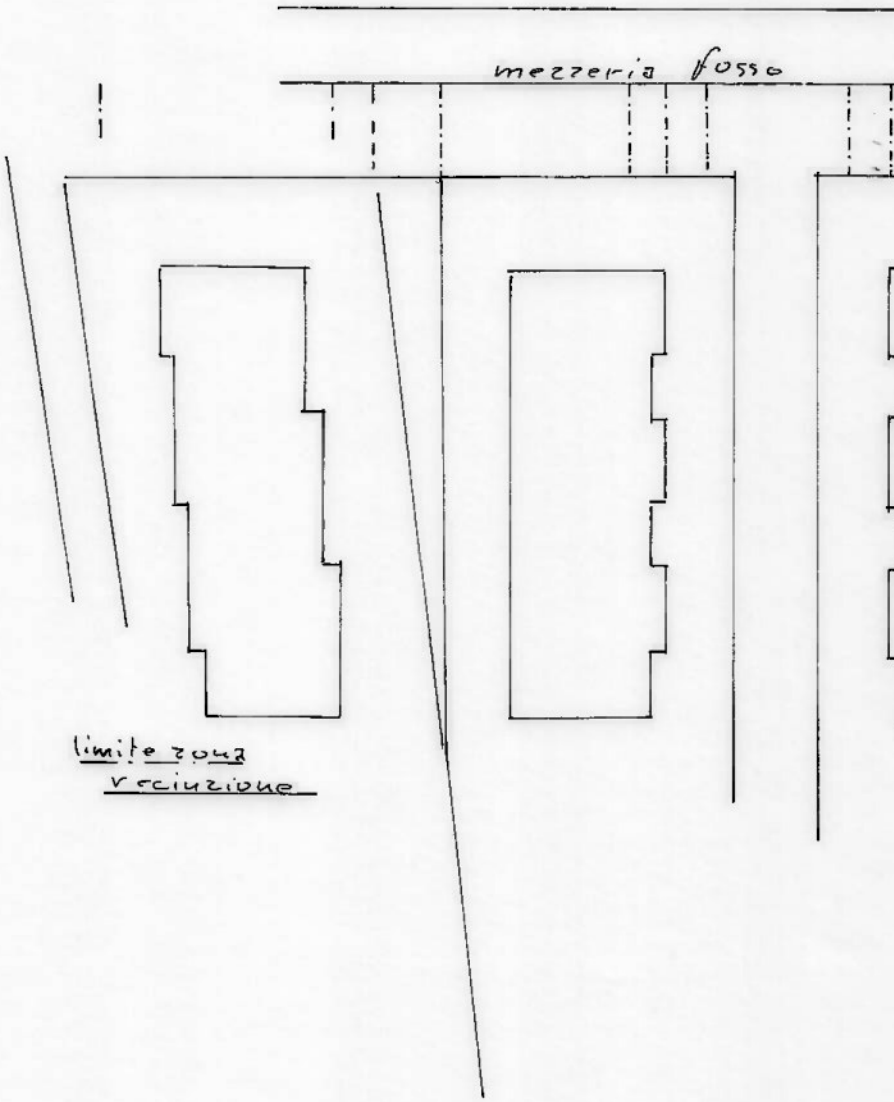

r_emiro.Giunta - Prot. 31/03/2025.0325917.E

r_emilro.giunta - Prot. 31/03/2025.0325917.E

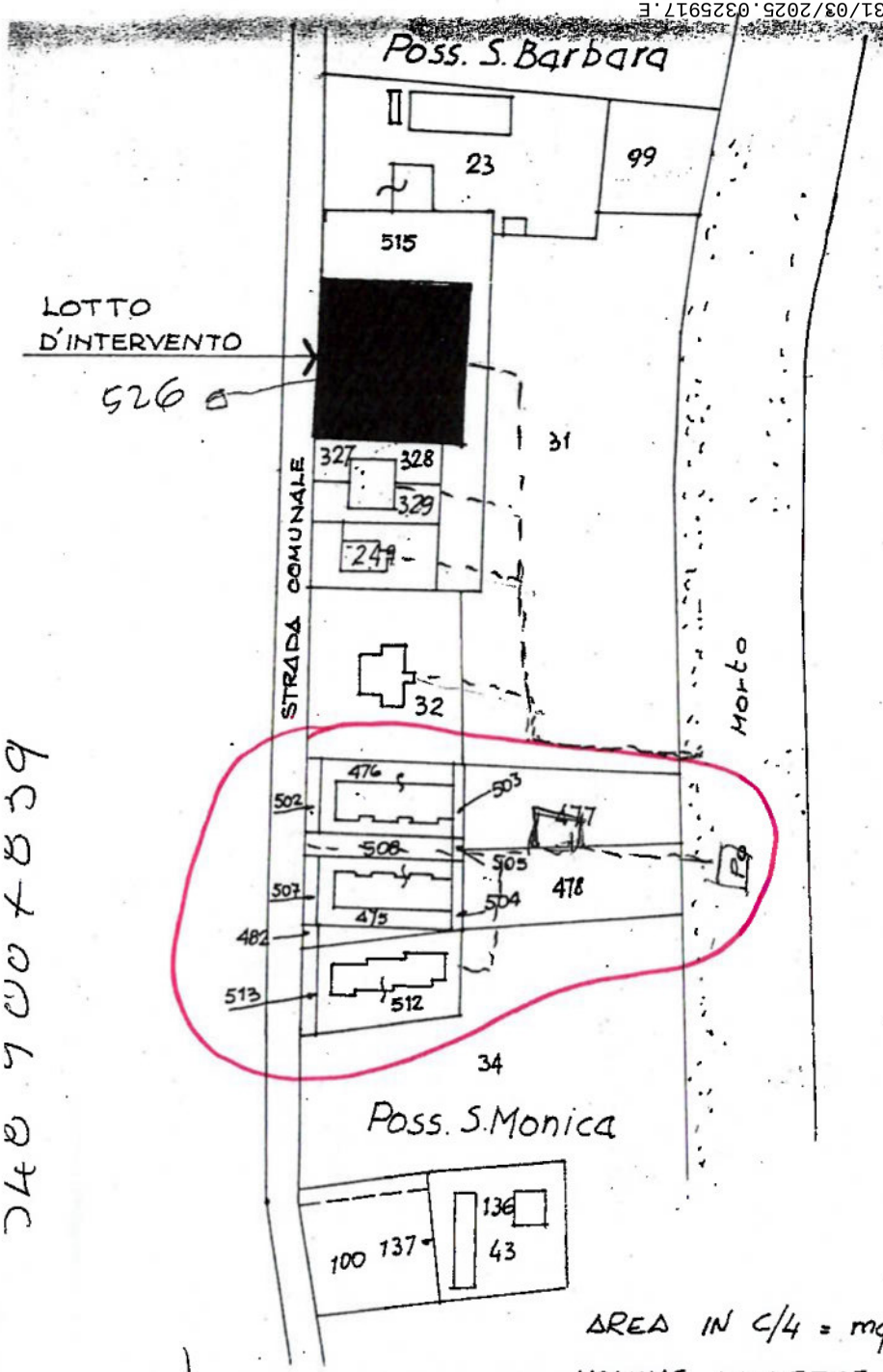

PLANIMETRIA CATASTALE SC. 1:2000

FOGLIO 256 MAPP. 514 mq. 17

LEGENDA LOTTO B.

AREA IN C/4 = mq. 743.75 x 1,5 mc/mq = mc 1115.62

VOLUME VILLETTE = mc 1065.81 < mc 1115.625

SUPERFICIE UTILE LORDA : P.T. mq. 217.80

2480 7 00 4839

r_emiro.giunta - Prot. 31/03/2025.0325917.E

PLANIMETRIA CATASTALE

Stralcio esplicativo alla scala 1:1.000

Comune di Ferrara - Fg. 256

PO DI PRIMARO

Scala originale: 1:2000
Dimensione cornice: 780 x 552 metri

2-Nov-2005 15:1
Protocollo n. 576677/200

r_emiro.Giunta - Prot. 31/03/2025.0325917.E